

Great Yarmouth Third River Crossing Application for Development Consent Order

Document 2.7: Street Plans

Planning Act 2008

The Infrastructure Planning (Applications: Prescribed Forms and Procedure) Regulations 2009 (as amended) (“APFP”)

APFP Regulation Number: 5(2)(k) & (o)

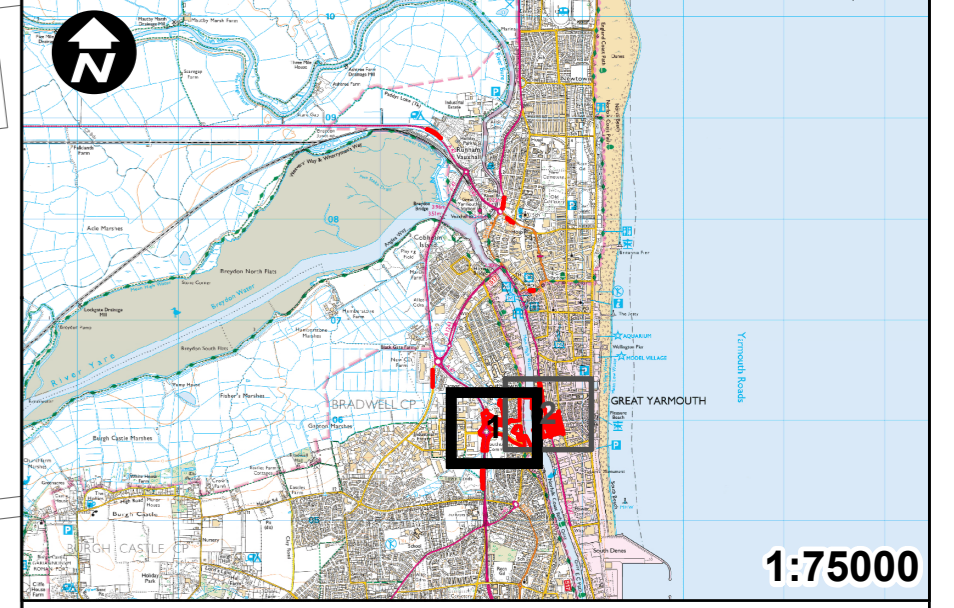
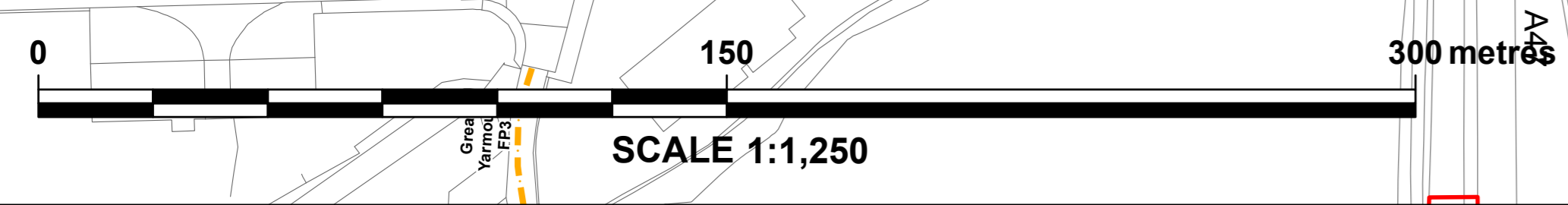
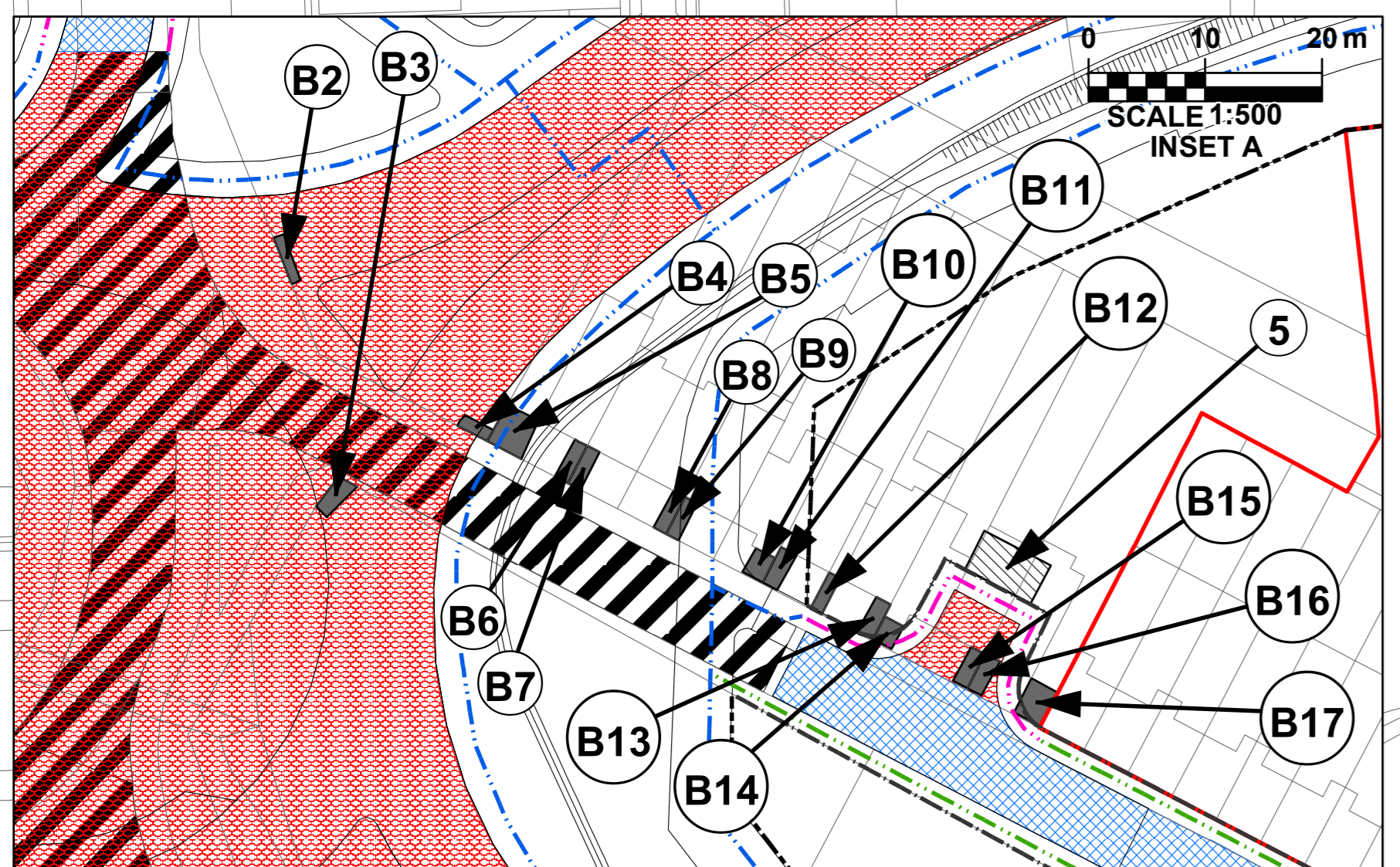
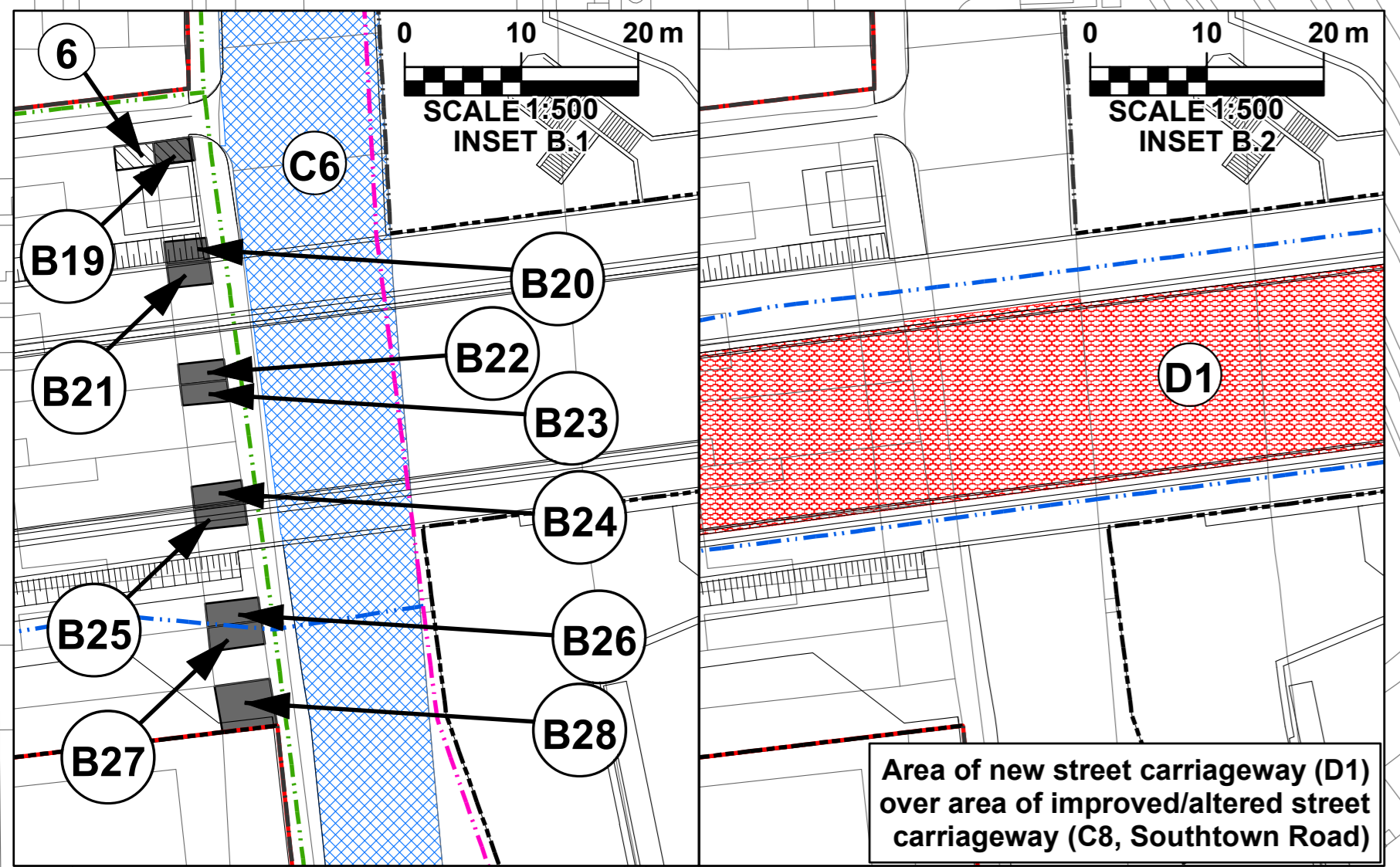

Planning Inspectorate Reference Number: TR010043

Author: Norfolk County Council

Document Reference: 2.7

Version Number: P00

Date: 30th April 2019



- Key:**
- Order Limits
 - General Arrangement
 - Area of new carriageway
 - Area of altered carriageway
 - Highway to be stopped up
 - Private means of access to be stopped up
 - New private means of access
 - Existing footway / cycle track
 - Altered footway / cycle track
 - New footway / cycle track
 - Existing public right of way (Footpath)
 - Existing highway boundary
 - Revised highway boundary

Key to referencing (refer to DCO schedules 3 & 4 for further details)

- A1 Highway to be stopped up
- B1 Private means of access to be stopped up
- 1 New private means of access
- C1 Altered highway
- D1 New highway

NOTES:
1. This plan should be read in conjunction with the Development Consent Order and the documents it refers to, in particular Schedules 3 and 4 of the Development Consent Order.

Mapping reproduced by permission of Ordnance Survey on behalf of HMSO.
© Crown copyright and database rights 2018 Ordnance Survey 100019340.

REVISION	DRAWN	CHECKED	APPROVED	DATE

DESCRIPTION

Norfolk County Council
Tom McCabe
Executive Director of
Community and Environmental Services
Norfolk County Council
County Hall, Martineau Lane
Norwich NR1 2SG

PROJECT TITLE
**GREAT YARMOUTH
THIRD RIVER CROSSING**

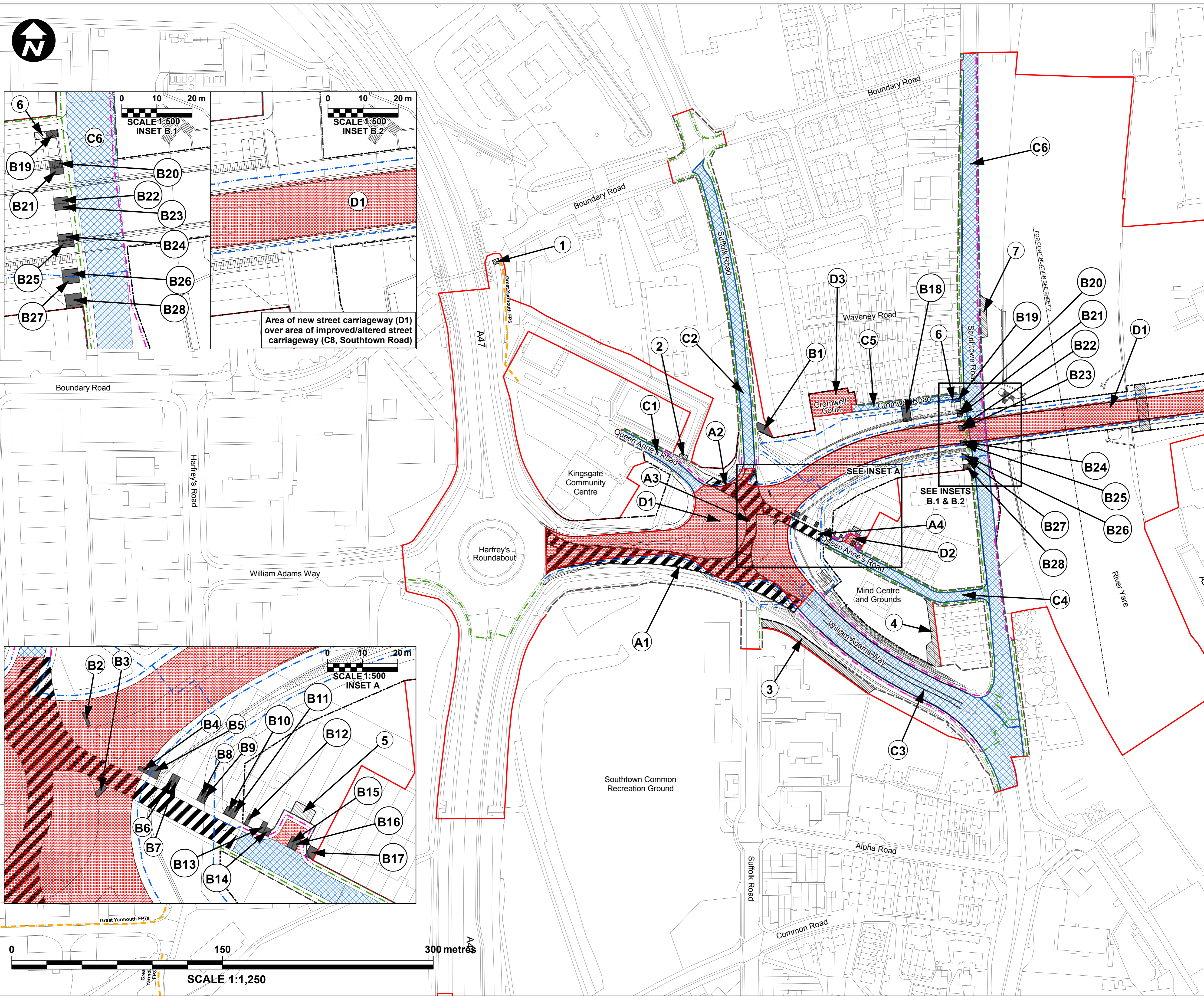
DRAWING TITLE
DCO DOCUMENT 2.7
STREET PLANS
SHEET 1 OF 2
(REGULATION 5(2)(k) & (o))

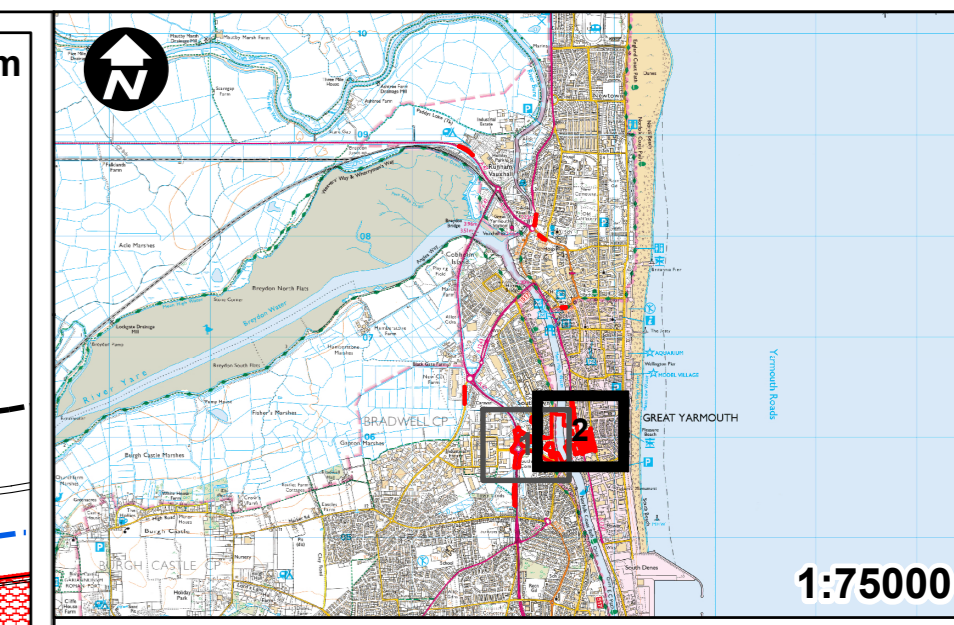
DRAWING STATUS
FOR DCO APPLICATION

DRAWN	CHECKED	APPROVED	AUTHORISED
DE	SC	DC	MK

SCALE @ A1 SIZE: 1:1,250 DATE: 11/04/2019 REVISION: P00

DRAWING NUMBER
GYTRC-WSP-LSI-XX-DR-GI-1031





- Key:**
- Order Limits
 - General Arrangement
 - Area of new carriageway
 - Area of altered carriageway
 - Highway to be stopped up
 - Private means of access to be stopped up
 - New private means of access
 - Existing footway / cycle track
 - Altered footway / cycle track
 - New footway / cycle track
 - Existing public right of way (Footpath)
 - Existing highway boundary
 - Revised highway boundary

- Key to referencing (refer to DCO schedules 3 & 4 for further details)**
- A1 Highway to be stopped up
 - B1 Private means of access to be stopped up
 - 1 New private means of access
 - C1 Altered highway
 - D1 New highway

NOTES:
 1. This plan should be read in conjunction with the Development Consent Order and the documents it refers to, in particular Schedules 3 and 4 of the Development Consent Order.

Mapping reproduced by permission of Ordnance Survey on behalf of HMSO.
 © Crown copyright and database rights 2018 Ordnance Survey 100019340.

REVISION	DRAWN	CHECKED	APPROVED	DATE

Norfolk County Council
 Tom McCabe
 Executive Director of
 Community and Environmental Services
 Norfolk County Council
 County Hall, Martineau Lane
 Norwich NR1 2SG

PROJECT TITLE
**GREAT YARMOUTH
 THIRD RIVER CROSSING**

DRAWING TITLE
 DCO DOCUMENT 2.7
 STREET PLANS
 SHEET 2 OF 2
 (REGULATION 5(2)(k) & (o))

DRAWING STATUS
 FOR DCO APPLICATION

DRAWN DE	CHECKED SC	APPROVED DC	AUTHORISED MK
SCALE @ A1 SIZE 1:1,250	DATE 12/04/2019	REVISION P00	

DRAWING NUMBER
 GYTRC-WSP-LSI-XX-DR-GI-1032

